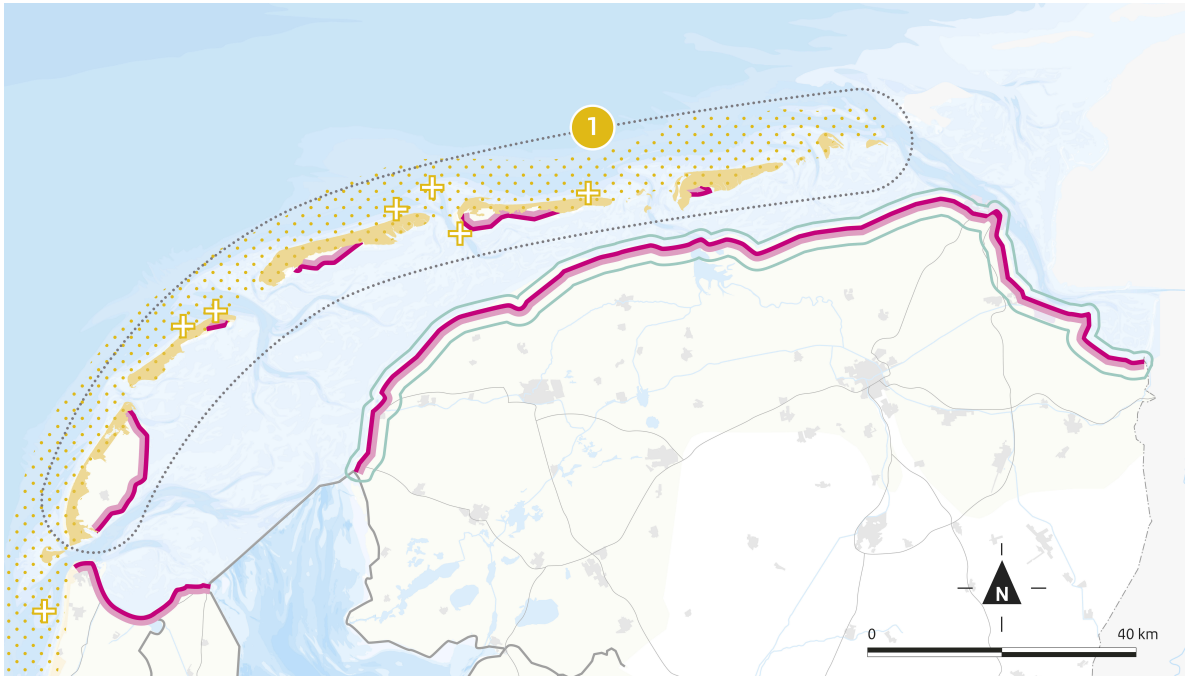



Map 10 Wadden region, preferential strategy for flood risk management




Flood risk management


Intertidal area:
develop in line with rise in sea levels


preserve coastal foundation zone,
replenish locally


 until 2020, continue sand replenishment programme; after 2020, gradually adjust sand replenishment to preserve outer deltas and salt marshes and control the drifting of tidal channels

 possible sand replenishment pilot project






Primary flood defence systems:
innovative and comprehensive

 Innovative dyke improvement, such as wide green dykes, multifunctional dykes and overtopping-resistant dykes

 comprehensive safety strategy for each Wadden island

 general exploration

Basic map

-  freshwater
-  saltwater / brackish water
-  floodable area
-  urban area
-  docks
-  primary flood defence outside area covered by the plan
-  motorway
-  border