









**Situation map 2** Promising strategy of the Rivers sub-programme  
 ‘Getting More out of Dykes’

- |  |  |   |   |
|--|--|---|---|
|  | dyke improvement (climate tasking, piping)   |  | extend dykes locally (Meuse Valley)   |
|  | dyke improvement, Delta Dyke   |  | river water levels, higher water levels in the area outside the dykes (compared to current levels) in the case of high discharges |
|  | dyke improvement: customised work because of (historical) town/city facades and other values |  | dykes   |
|  | dyke improvement difficult, major tasking  |  | Flemish measures  |

**Linkage opportunities**  
 (indicative and not exhaustive)

-  innovation